

County Council of Cuyahoga County, Ohio

Resolution No. R2021-0010

<p>Sponsored by: County Executive Budish/Department of Public Works/Division of County Engineer</p> <p>Co-sponsored by: Councilmembers Sweeney, Tuma, Gallagher, Schron, Conwell, Brown, Stephens, Simon, Baker, Miller and Jones</p>	<p>A Resolution declaring that public convenience and welfare requires resurfacing of various avenues, boulevards, roads and streets located in various municipalities in connection with the 2021-2022 50/50 Resurfacing Program; finding that special assessments will neither be levied nor collected to pay for any part of the County's costs of said improvements; authorizing the County Executive to enter into an agreement of cooperation with said municipalities in connection with said projects; and declaring the necessity that this Resolution become immediately effective.</p>
---	--

WHEREAS, the County Executive Budish/Department of Public Works/Division of County Engineer has recommended that public convenience and welfare requires resurfacing of various avenues, boulevards, roads and streets located in various municipalities in connection with the 2021-2022 50/50 Resurfacing Program as follows:

- a. Bradley Road, South Corporation Limit to Wolf Road in the City of Bay Village, Council District 1;
- b. Libby Road, Northfield Road to Aurora Road in the City of Bedford Heights, Council District 9;
- c. East Edgerton Road, Broadview Road to East Corporation Limit in the City of Broadview Heights, Council District 6;
- d. Memphis Avenue, Intersection with Tiedeman Road in the City of Brooklyn, Council District 3;
- e. Spring Road, Broadview Road to Jennings Avenue in the City of Cleveland, Council District 7;
- f. Shaw Avenue, Hayden Avenue to Manhattan Avenue in the City of East Cleveland, Council District 10;

- g. Cochran Road, 450 feet North & South of the Intersection with Austin Powder Drive in the Village of Glenwillow, Council District 6;
- h. Bishop Road, Intersection with Wilson Mills Road in the City of Highland Heights, Council District 11;
- i. Rockside Road, Brecksville Road to East Corporation Limit in the City of Independence, Council District 6;
- j. Anderson Road, Richmond Road to Professor Road in the City of Lyndhurst, Council District 11;
- k. Dunham Road, Libby Road to Rockside Road in the City of Maple Heights, Council District 8;
- l. Gates Mills Boulevard, Cedar Road to SOM Center Road in the City of Mayfield Heights, Council District 6;
- m. Chagrin Boulevard, South Lane to East Corporation Limit in the Village of Moreland Hills, Council District 6;
- n. Abbey Road, Albion Road to South of the Turnpike Bridge in the City of North Royalton, Council District 5;
- o. Solon Road, West Corporation Limit to Richmond Road in the Oakwood Village, Council District 6;
- p. Brookside Drive/Mill Street, Bagley Road to Columbia Road in the City of Olmsted Falls, Council District 5;
- q. Chestnut Road, Broadview Road to East Corporation Limit in the City of Seven Hills, Council District 6;
- r. Coventry Road, Shaker Boulevard to South Park Boulevard in the City of Shaker Heights, Council District 9;
- s. Mayfield Road, East Corporation Limit to Belvoir Boulevard in the City of South Euclid, Council District 11;
- t. Warrensville Center Road, Fairmount Boulevard to Cedar Road in the City of University Heights, Council District 10;
- u. Alexander Road, Dunham Road to Walton Road in the Village of Walton Hills, Council District 6;

- v. Miles Road & Warrensville Center Road, East of Green Road to East Corporation Limit & S. R. 480 to North Corporation Limit in the City of Warrensville Heights, Council District 9;

WHEREAS, the anticipated start date for construction of the projects is 2021-2022; and

WHEREAS, the anticipated funding for each of the projects is as follows:

- a. Bradley Road total estimated project cost \$565,000.00 (\$250,000.00 from County Road and Bridge Fund and \$315,000.00 from the City of Bay Village);
- b. Libby Road total estimated project cost \$866,000.00 (\$250,000.00 from County Road and Bridge Fund and \$616,000.00 from the City of Bedford Heights);
- c. East Edgerton Road total estimated project cost \$480,000.00 (\$240,000.00 from County Road and Bridge Fund and \$240,000.00 from the City of Broadview Heights);
- d. Memphis Avenue total estimated project cost \$420,000.00 (\$210,000.00 from County Road and Bridge Fund and \$210,000.00 from the City of Brooklyn);
- e. Spring Road total estimated project cost \$630,000.00 (\$250,000.00 from County Road and Bridge Fund and \$380,000.00 from the City of Cleveland);
- f. Shaw Avenue total estimated project cost \$635,000.00 (\$250,000.00 from County Road and Bridge Fund and \$385,000.00 from the City of East Cleveland);
- g. Cochran Road total estimated project cost \$950,000.00 (\$250,000.00 from County Road and Bridge Fund and \$700,000.00 from the Village of Glenwillow);
- h. Bishop Road total estimated project cost \$450,000.00 (\$225,000.00 from County Road and Bridge Fund and \$225,000.00 from the City of Highland Heights);
- i. Rockside Road total estimated project cost \$640,000.00 (\$250,000.00 from County Road and Bridge Fund and \$390,000.00 from the City of Independence);

- j. Anderson Road total estimated project cost \$420,000.00 (\$210,000.00 from County Road and Bridge Fund and \$210,000.00 from the City of Lyndhurst);
- k. Dunham Road total estimated project cost \$835,000.00 (\$250,000.00 from County Road and Bridge Fund and \$585,000.00 from the City of Maple Heights);
- l. Gates Mills Boulevard total estimated project cost \$690,000.00 (\$250,000.00 from County Road and Bridge Fund and \$440,000.00 from the City of Mayfield Heights);
- m. Chagrin Boulevard total estimated project cost \$885,000.00 (\$250,000.00 from County Road and Bridge Fund and \$635,000.00 from the Village of Moreland Hills);
- n. Abbey Road total estimated project cost \$720,000.00 (\$250,000.00 from County Road and Bridge Fund and \$470,000.00 from the City of Highland Heights);
- o. Solon Road total estimated project cost \$290,000.00 (\$145,000.00 from County Road and Bridge Fund and \$145,000.00 from the Oakwood Village);
- p. Brookside Drive/Mill Street total estimated project cost \$210,000.00 (\$105,000.00 from County Road and Bridge Fund and \$105,000.00 from the City of Olmsted Falls);
- q. Chestnut Road total estimated project cost \$615,000.00 (\$250,000.00 from County Road and Bridge Fund and \$365,000.00 from the City of Seven Hills);
- r. Coventry Road total estimated project cost \$510,000.00 (\$250,000.00 from County Road and Bridge Fund and \$260,000.00 from the City of Shaker Heights);
- s. Mayfield Road total estimated project cost \$360,000.00 (\$180,000.00 from County Road and Bridge Fund and \$180,000.00 from the City of South Euclid);
- t. Warrensville Center Road total estimated project cost \$1,560,000.00 (\$250,000.00 from County Road and Bridge Fund and \$1,310,000.00 from the City of University Heights);

- u. Alexander Road total estimated project cost \$535,000.00 (\$250,000.00 from County Road and Bridge Fund and \$285,000.00 from the Village of Walton Hills);
- v. Miles Road & Warrensville Center Road total estimated project cost \$420,000.00 (\$210,000.00 from County Road and Bridge Fund and \$210,000.00 from the City of Warrensville Heights);

WHEREAS, that special assessments will neither be levied nor collected to pay for any part of the County's costs of said improvements; and

WHEREAS, the primary goal of this project is to properly maintain the County's infrastructure for which the County is responsible; and

WHEREAS, it is necessary that this Resolution become immediately effective in order that critical services provided by Cuyahoga County can continue and to provide for the usual, daily operation of a County entity.

NOW, THEREFORE, BE IT RESOLVED BY THE COUNTY COUNCIL OF CUYAHOGA COUNTY, OHIO:

SECTION 1. That the Cuyahoga County Council hereby declares that public convenience and welfare requires resurfacing of various avenues, roads and streets located in various municipalities in connection with the 2021-2022 50/50 Resurfacing Program as follows:

- a. Bradley Road, South Corporation Limit to Wolf Road in the City of Bay Village;
- b. Libby Road, Northfield Road to Aurora Road in the City of Bedford Heights;
- c. East Edgerton Road, Broadview Road to East Corporation Limit in the City of Broadview Heights;
- d. Memphis Avenue, Intersection with Tiedeman Road in the City of Brooklyn;
- e. Spring Road, Broadview Road to Jennings Avenue in the City of Cleveland;
- f. Shaw Avenue, Hayden Avenue to Manhattan Avenue in the City of East Cleveland;
- g. Cochran Road, 450 feet North & South of the Intersection with Austin Powder Drive in the Village of Glenwillow;

- h. Bishop Road, Intersection with Wilson Mills Road in the City of Highland Heights;
- i. Rockside Road, Brecksville Road to East Corporation Limit in the City of Independence;
- j. Anderson Road, Richmond Road to Professor Road in the City of Lyndhurst;
- k. Dunham Road, Libby Road to Rockside Road in the City of Maple Heights;
- l. Gates Mills Boulevard, Cedar Road to SOM Center Road in the City of Mayfield Heights;
- m. Chagrin Boulevard, South Lane to East Corporation Limit in the Village of Moreland Hills;
- n. Abbey Road, Albion Road to South of the Turnpike Bridge in the City of North Royalton;
- o. Solon Road, West Corporation Limit to Richmond Road in the Oakwood Village;
- p. Brookside Drive/Mill Street, Bagley Road to Columbia Road in the City of Olmsted Falls;
- q. Chestnut Road, Broadview Road to East Corporation Limit in the City of Seven Hills;
- r. Coventry Road, Shaker Boulevard to South Park Boulevard in the City of Shaker Heights;
- s. Mayfield Road, East Corporation Limit to Belvoir Boulevard in the City of South Euclid;
- t. Warrensville Center Road, Fairmount Boulevard to Cedar Road in the City of University Heights;
- u. Alexander Road, Dunham Road to Walton Road in the Village of Walton Hills;
- v. Miles Road & Warrensville Center Road, East of Green Road to East Corporation Limit & S. R. 480 to North Corporation Limit in the City of Warrensville Heights;

SECTION 2. That special assessments will neither be levied nor collected to pay for any part of the County's costs of said improvements.

SECTION 3. That the County Executive is hereby authorized to enter into and execute any and all necessary agreements of cooperation and any other documents in connection with these projects.




SECTION 4. It is necessary that this Resolution become immediately effective for the usual daily operation of the County; the preservation of public peace, health, or safety in the County; and any additional reasons set forth in the preamble. Provided that this Resolution receives the affirmative vote of at least eight members of Council, it shall take effect and be in force immediately upon the earliest occurrence of any of the following: (1) its approval by the County Executive through signature, (2) the expiration of the time during which it may be disapproved by the County Executive under Section 3.10(6) of the Cuyahoga County Charter, or (3) its passage by at least eight members of Council after disapproval pursuant to Section 3.10(7) of the Cuyahoga County Charter. Otherwise, it shall take effect and be in force from and after the earliest period allowed by law.

SECTION 5. It is found and determined that all formal actions of this Council relating to the adoption of this Resolution were adopted in an open meeting of the Council, and that all deliberations of this Council and of any of its committees that resulted in such formal action were in meetings open to the public, in compliance with all legal requirements, including Section 121.22 of the Ohio Revised Code.

On a motion by Mr. Miller seconded by Mr. Schron, the foregoing Resolution was duly adopted.

Yeas: Sweeney, Tuma, Gallagher, Schron, Conwell, Brown, Stephens, Simon, Baker, Miller and Jones

Nays: None

	1/26/2021
_____ County Council President	_____ Date
	1/26/2021
_____ County Executive	_____ Date
	1/26/2021
_____ Clerk of Council	_____ Date

First Reading/Referred to Committee: January 12, 2021
Committee(s) Assigned: Public Works, Procurement & Contracting

Additional Sponsorship Requested on the Floor: January 26, 2021

[Clerk's Note: Electronic signatures affixed in accordance with Cuyahoga County Code Chapter 110]

Journal CC041
January 26, 2021