

# County Council of Cuyahoga County, Ohio

## Resolution No. R2019-0202

<b>Sponsored by: County Executive Budish/Department of Public Works/Division of County Engineer</b>	<b>A Resolution</b> approving a Right-of-Way Exhibit as set forth in Plat No. M-5038 for rehabilitation of Bishop Road Bridge No. 01.78 over the East Branch of Euclid Creek in the City of Highland Heights; authorizing the County Executive through the Department of Public Works to acquire said necessary Rights-of-Way; and declaring the necessity that this Resolution become immediately effective.
---	---

WHEREAS, the County Executive/Department of Public Works/Division of County Engineer has recommended approving a Right-of-Way Exhibit as set forth in Plat No. M-5038 for rehabilitation of Bishop Road Bridge No. 01.78 over the East Branch of Euclid Creek in the City of Highland Heights and authorizing the County Executive through the Department of Public Works to acquire said necessary Rights-of-Way; and

WHEREAS, the primary goal of this project is to obtain Council's review and approval of the right-of-way exhibit and approval of the required acquisitions needed for Bishop Road Bridge No. 01.78; and

WHEREAS, the project is located in Council District 9; and

WHEREAS, the current estimated rights-of-way acquisition cost is \$75,000.00, which will be funded by County Road and Bridge Funds; and

WHEREAS, it is necessary that this Resolution become immediately effective in order that critical services provided by Cuyahoga County can continue and to provide for the usual, daily operation of a County entity.

**NOW, THEREFORE, BE IT RESOLVED BY THE COUNTY COUNCIL OF CUYAHOGA COUNTY, OHIO:**

**SECTION 1.** That the Cuyahoga County Council hereby approves a Right-of-Way Exhibit as set forth in Plat No. M-5038 for rehabilitation of Bishop Road Bridge No. 01.78 over the East Branch of Euclid Creek in the City of Highland Heights.

**SECTION 2.** That the County Executive through the Department of Public Works is hereby authorized to acquire the Rights-of-Way necessary for said improvement.

**SECTION 3.** That all proceedings relative to Right-of-Way Plat No. M-5038 are hereby ordered copied into the Road Record of the County by the Department of Public Works and copied into all other proper records of the County by the Fiscal Officer as required by law.

**SECTION 4.** It is necessary that this Resolution become immediately effective for the usual daily operation of the County; the preservation of public peace, health or safety in the County; and any additional reasons set forth in the preamble. Provided that this Resolution receives the affirmative vote of at least eight members of Council, it shall take effect and be in force immediately upon the earliest occurrence of any of the following: (1) its approval by the County Executive through signature, (2) the expiration of the time during which it may be disapproved by the County Executive under Section 3.10(6) of the Cuyahoga County Charter, or (3) its passage by at least eight members of Council after disapproval pursuant to Section 3.10(7) of the Cuyahoga County Charter. Otherwise, it shall take effect and be in force from and after the earliest period allowed by law.


**SECTION 5.** It is found and determined that all formal actions of this Council relating to the adoption of this Resolution were adopted in an open meeting of the Council, and that all deliberations of this Council and of any of its committees that resulted in such formal action were in meetings open to the public, in compliance with all legal requirements, including Section 121.22 of the Ohio Revised Code.

On a motion by Mr. Tuma, seconded by Ms. Conwell, the foregoing Resolution was duly adopted.

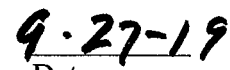
Yeas: Simon, Brown, Stephens, Baker, Miller, Tuma, Gallagher, Schron, Conwell and Jones

Nays: None

  
County Council Vice-President

  
Date

  
County Executive

  
Date

  
Deputy Clerk of Council

9/24/19  
Date

First Reading/Referred to Committee: September 10, 2019  
Committee(s) Assigned: Public Works, Procurement & Contracting

Journal CC035  
September 24, 2019

M-5038  
EXHIBIT "A"

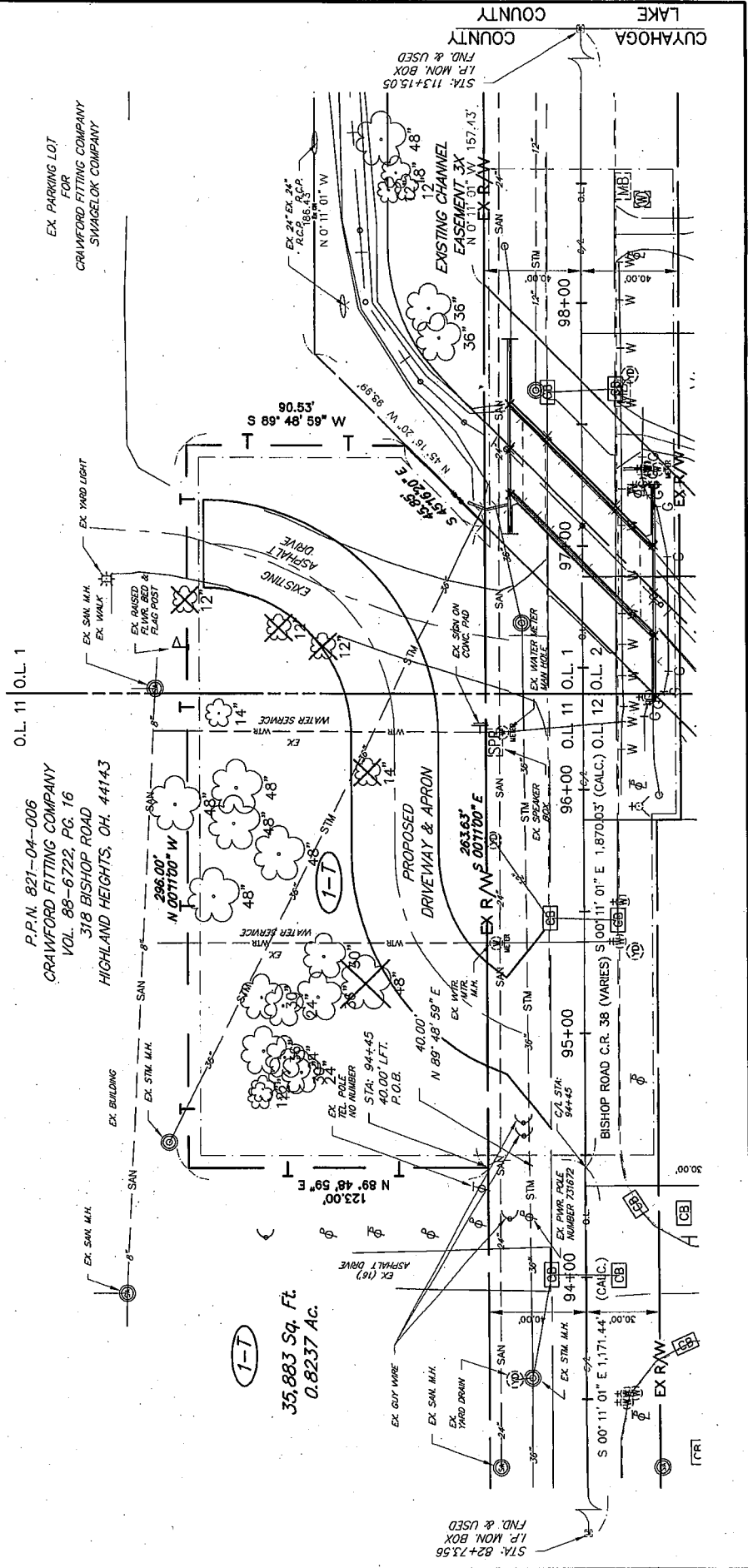
SITUATED IN THE CITY OF HIGHLAND HEIGHTS, COUNTY OF CUYAHOGA AND STATE OF OHIO AND KNOWN AS BEING PART OF ORIGINAL MAYFIELD TOWNSHIP LOT NOS. 1 AND 11, TRACT NO. 1

PARCEL 1-1

A TEMPORARY EASEMENT FOR CONSTRUCTION OF A DRIVEWAY, APRON AND GRADING AS PART OF CUYAHOGA COUNTY'S BISHOP ROAD BRIDGE 01.78 REPLACEMENT PROJECT.



SCALE: 1" = 40.00'



O.L. 11 O.L. 1

P.P.N. 821-04-006  
CRAWFORD FITTING COMPANY  
VOL. 88-6722, PG. 16  
318 BISHOP ROAD  
HIGHLAND HEIGHTS, OH. 44143

EX. PARKING LOT  
FOR  
CRAWFORD FITTING COMPANY  
SWAGelok COMPANY

35,883 Sq. Ft.  
0.8237 Ac.

STA. 82+73.56  
I.P. MON. BOX  
FND. & USED

STA. 113+15.05  
I.P. MON. BOX  
FND. & USED

CUYAHOGA COUNTY  
LAKE COUNTY